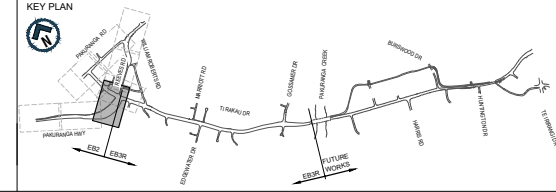
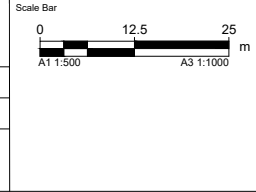


NOTES

- DO NOT SCALE OFF THESE DRAWINGS.
- ALL DIMENSIONS AND DISTANCES ARE IN METRES UNLESS STATED OTHERWISE.

This drawing shall only be used for the purpose of this project. The signing of this title block confirms the design and drafting of this project have been prepared and checked in accordance with the Alliance quality assurance system to ISO 9001. Printed copies of this document are UNCONTROLLED. Do not scale from this drawing	
Designed	-
Drawn	S. Sokolov
Checked	M. Dalvi
Approved	S. Jones
Date	25/08/2022
Approvers Signature	



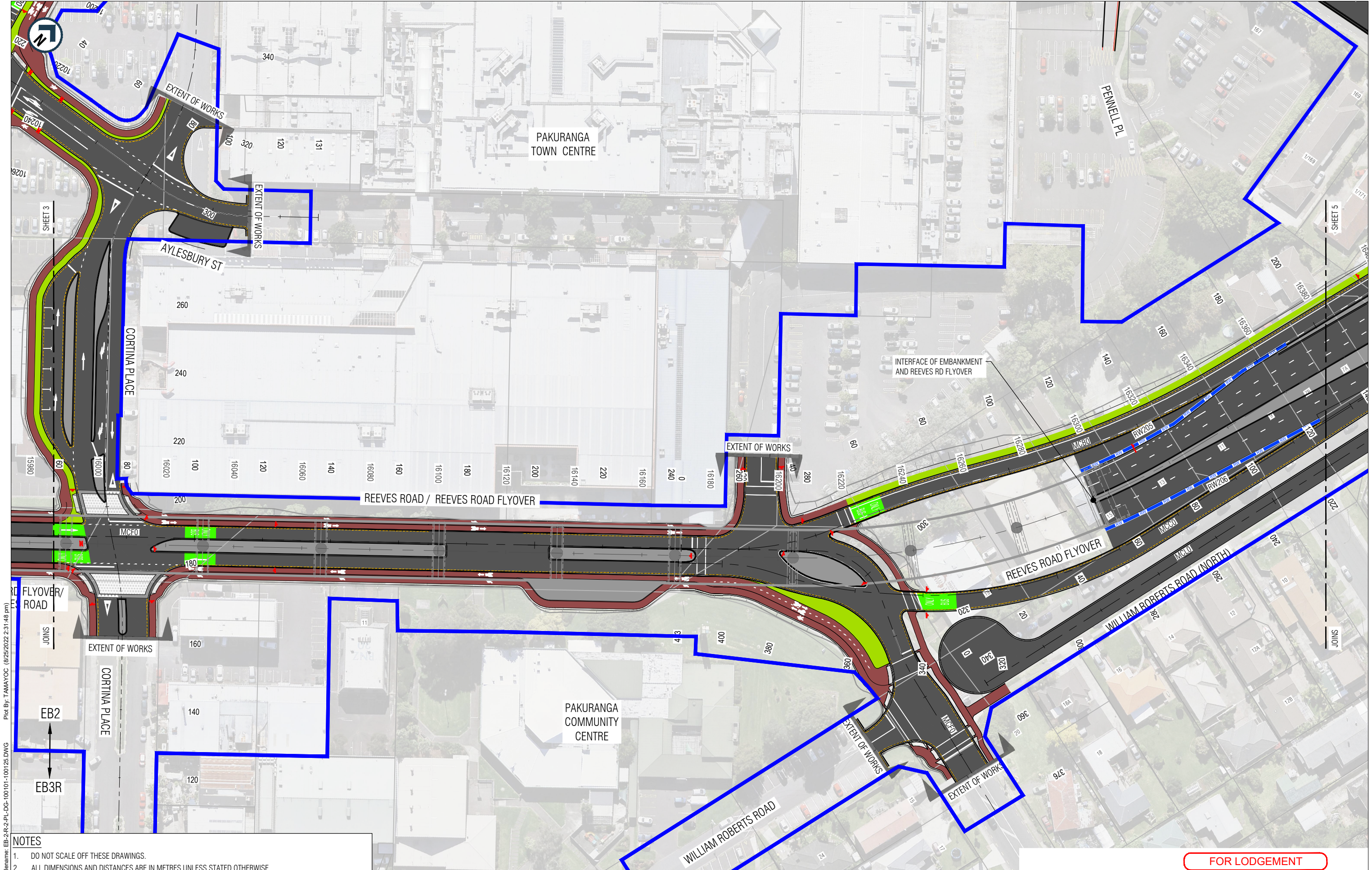
AUCKLAND MANUKAU EASTERN TRANSPORT INITIATIVE
EASTERN BUSWAY ALLIANCE
(PAKURANGA TO BOTANY)

FOR LODGEMENT	
Horizontal Datum NZGD 2000 MOUNT EDEN CIRCUIT	
Vertical Datum 2016 NEW ZEALAND	
A1 SCALE 1:500	A3 SCALE 1:1000

CONSENTING	
Drawing Title PAKURANGA HIGHWAY/ REEVES ROAD CONSENT PLAN SHEET 7 OF 9	
Drawing Number EB-2-R-2-PL-DG-100123	Revision B

ORIGINAL SIZE A1
 File Name: EB-2-R-2-PL-DG-100 101-100125.DWG
 Plot By: TAMAYOC (8/25/2022 2:31:48 pm)





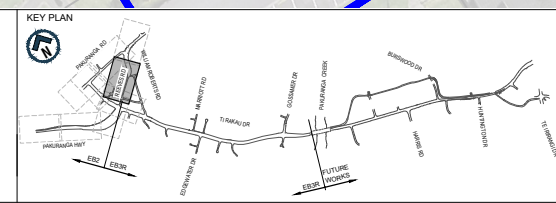
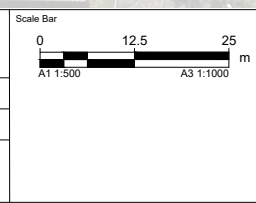
File name: EB-2-R-2-PL-DG-1001-1001-25.DWG
 Plot By: TAMAYOC (8/25/2022 2:31:48 pm)

NOTES

- DO NOT SCALE OFF THESE DRAWINGS.
- ALL DIMENSIONS AND DISTANCES ARE IN METRES UNLESS STATED OTHERWISE.

REV	DATE	DRAWN	REVISION DESCRIPTION
B	25/08/2022	C. Tamayo	PROPOSED CONSTRUCTION BOUNDARY ADDED
A	31/05/2022	S. Sokolov	FOR LODGEMENT

Designed	Checked
-	-
Drawn S. Sokolov	Checked M. Dalvi
Approved S. Jones	
Date 25/08/2022	Approver Signature



AUCKLAND MANUKAU EASTERN TRANSPORT INITIATIVE
EASTERN BUSWAY ALLIANCE
(PAKURANGA TO BOTANY)

FOR LODGEMENT	
Horizontal Datum	NZGD 2000 MOUNT EDEN CIRCUIT
Vertical Datum	2016 NEW ZEALAND
A1 SCALE	1:500
A3 SCALE	1:1000

FOR LODGEMENT

CONSENTING

PAKURANGA HIGHWAY/ REEVES ROAD
CONSENT PLAN
SHEET 8 OF 9

Drawing Number: **EB-2-R-2-PL-DG-100124**
 Revision: **B**

ORIGINAL SIZE
 ORIGINAL IN COLOUR



REFER TO DRAWING NO. EB-2-R-0-PL-DG-100112

SHEET 4

JOINS

SIGNALISED INTERSECTION

TIE INTO EXISTING FOOTPATH

TIE INTO EXISTING FOOTPATH

EXTENT OF WORKS

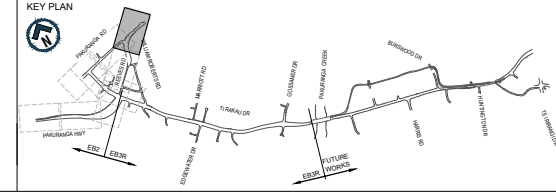
PAKURANGA ROAD

WILLIAM ROBERTS ROAD (NORTH)

- NOTES**
- DO NOT SCALE OFF THESE DRAWINGS.
 - ALL DIMENSIONS AND DISTANCES ARE IN METRES UNLESS STATED OTHERWISE.

REV	DATE	DRAWN	REVISION DESCRIPTION
B	25/08/2022	C. Tamayo	PROPOSED CONSTRUCTION BOUNDARY ADDED
A	31/05/2022	S. Sokolov	FOR LODGEMENT

Designed	-	Checked	-
Drawn	S. Sokolov	Checked	M. Dalvi
Approved	S. Jones		
Date	25/08/2022	Approver Signature	



AUCKLAND MANUKAU EASTERN TRANSPORT INITIATIVE
EASTERN BUSWAY ALLIANCE
(PAKURANGA TO BOTANY)

Drawing Status	
FOR LODGEMENT	
Horizontal Datum	
NZGD 2000 MOUNT EDEN CIRCUIT	
Vertical Datum	
2016 NEW ZEALAND	
A1 SCALE	A3 SCALE
1:500	1:1000

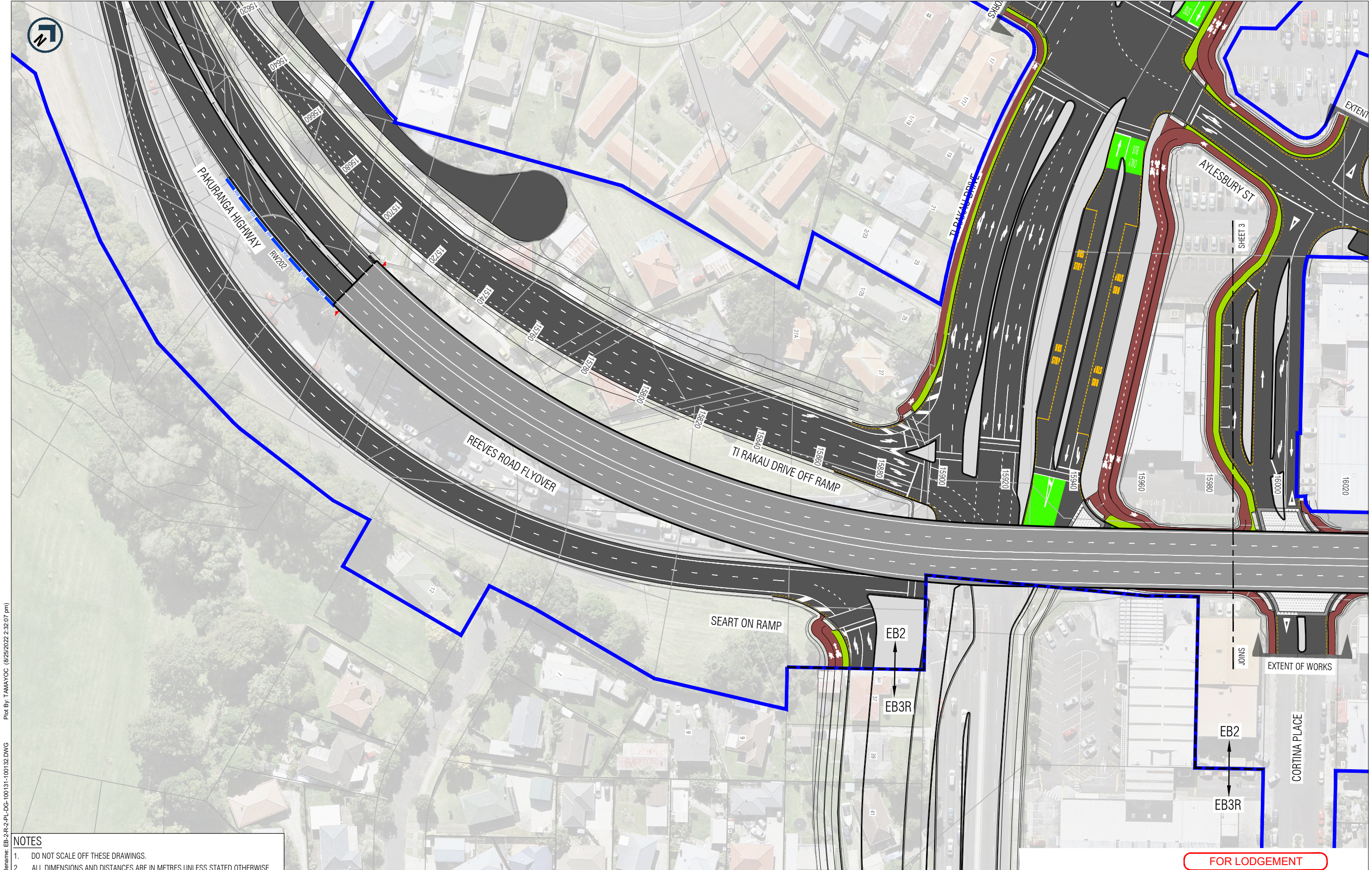
Design Package	
CONSENTING	
Drawing Title	
PAKURANGA HIGHWAY/ REEVES ROAD	
CONSENT PLAN	
SHEET 9 OF 9	
Drawing Number	Revision
EB-2-R-2-PL-DG-100125	B

FOR LODGEMENT

ORIGINAL SIZE
A1



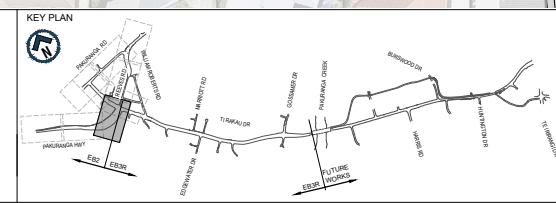
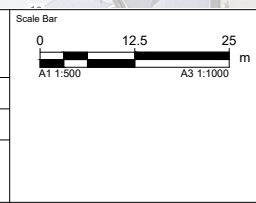
Plot By: TAMAYOC (8/25/2022 2:31:48 pm)
 Filename: EB-2-R-2-PL-DG-1001-100125.DWG



File name: EB-2-R-2-PL-DG-100131-100132.DWG
 Plot By: TAMAYOC (8/25/2022 2:32:07 pm)
 ORIGINAL SIZE A1
 ORIGINAL IN COLOUR

- NOTES**
- DO NOT SCALE OFF THESE DRAWINGS.
 - ALL DIMENSIONS AND DISTANCES ARE IN METRES UNLESS STATED OTHERWISE.

This drawing shall only be used for the purpose of this project. The signing of this title block confirms the design and drafting of this project have been prepared and checked in accordance with the Alliance quality assurance system to ISO 9001. Printed copies of this document are UNCONTROLLED. Do not scale from this drawing			
Designed	-	Checked	-
Drawn	S. Sokolov	Checked	M. Dalvi
Approved	S. Jones		
Date	25/08/2022	Approver Signature	

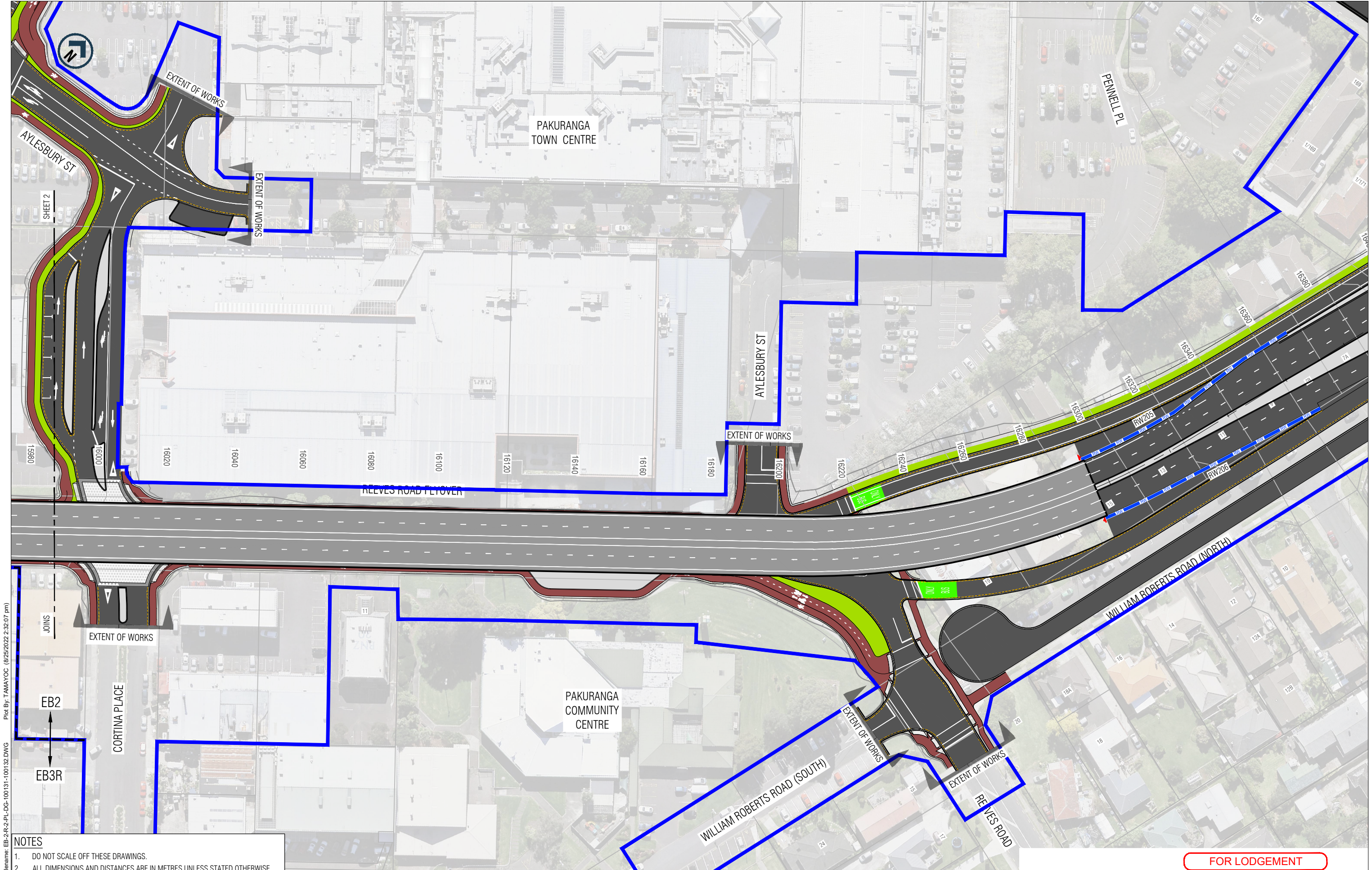


AUCKLAND MANUKAU EASTERN TRANSPORT INITIATIVE
EASTERN BUSWAY ALLIANCE
(PAKURANGA TO BOTANY)

FOR LODGEMENT	
Horizontal Datum NZGD 2000 MOUNT EDEN CIRCUIT	
Vertical Datum 2016 NEW ZEALAND	
A1 SCALE 1:500	A3 SCALE 1:1000

FOR LODGEMENT	
Design Package CONSENTING	
Drawing Title REEVES ROAD FLYOVER CONSENT PLAN SHEET 1 OF 2	
Drawing Number EB-2-R-2-PL-DG-100131	Revision B

FOR LODGEMENT

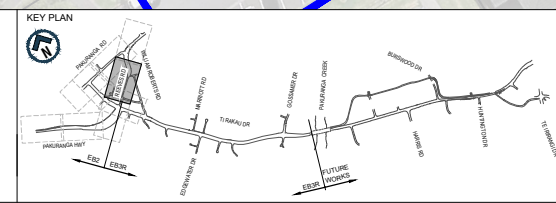
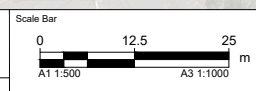


File Name: EB-2-R-2-PL-DG-100131-100132.DWG
 Plot By: TAMAYOC (8/25/2022 2:32:07 pm)
 ORIGINAL SIZE A1
 REV DATE DRAWN REVISION DESCRIPTION
 ORIGINAL IN COLOUR

- NOTES**
- DO NOT SCALE OFF THESE DRAWINGS.
 - ALL DIMENSIONS AND DISTANCES ARE IN METRES UNLESS STATED OTHERWISE.

This drawing shall only be used for the purpose of this project. The signing of this title block confirms the design and drafting of this project have been prepared and checked in accordance with the Alliance quality assurance system to ISO 9001. Printed copies of this document are UNCONTROLLED. Do not scale from this drawing

Designed	-	Checked	-
Drawn	S. Sokolov	Checked	M. Dalvi
Approved	S. Jones		
Date	25/08/2022	Approver Signature	



AUCKLAND MANUKAU EASTERN TRANSPORT INITIATIVE
EASTERN BUSWAY ALLIANCE
(PAKURANGA TO BOTANY)

Drawing Status	
FOR LODGEMENT	
Horizontal Datum	
NZGD 2000 MOUNT EDEN CIRCUIT	
Vertical Datum	
2016 NEW ZEALAND	
A1 SCALE	A3 SCALE
1:500	1:1000

FOR LODGEMENT

Design Package	
CONSENTING	
Drawing Title	
REEVES ROAD FLYOVER CONSENT PLAN SHEET 2 OF 2	
Drawing Number	Revision
EB-2-R-2-PL-DG-100132	B